

RECEIVED: 02/09/2025



APPENDIX 12-5

Noise Contour Maps



RECEIVED: 02/09/2025



Trinity
Consultants

 **awnconsulting**

Noise Contour Maps

Project Title: Taurbeg Wind Farm

CLIENT
MKO



DOCUMENT REFERENCE
Appendix 12-5

DATE
22 April 2025

DOCUMENT CONTROL SHEET

RECEIVED: 02/09/2025

Document Control Sheet		
Our Reference	Appendix 12-5	
Original Issue Date	16 April 2025	
Client:	MKO	
Client Address:		
Revision	Revision Date	Description

Details	Written by	Approved by
Signature		
Name	Miguel Cartuyvels	Dermot Blunnie
Title	Acoustic Consultant	Associate (Acoustics)
Date	22 April 2025	

Disclaimer
This report considers the specific instructions and requirements of our client. It is not intended for third-party use or reliance, and no responsibility is accepted for any third party. The provisions in this report apply solely to this project and should not be assumed applicable to other developments without review and modification.



APPENDIX A. NOISE CONTOUR MAPS

RECEIVED: 02/09/2025

Figure 1 Noise Contour Map of proposed Development only (Higher Range of Noise Emissions)

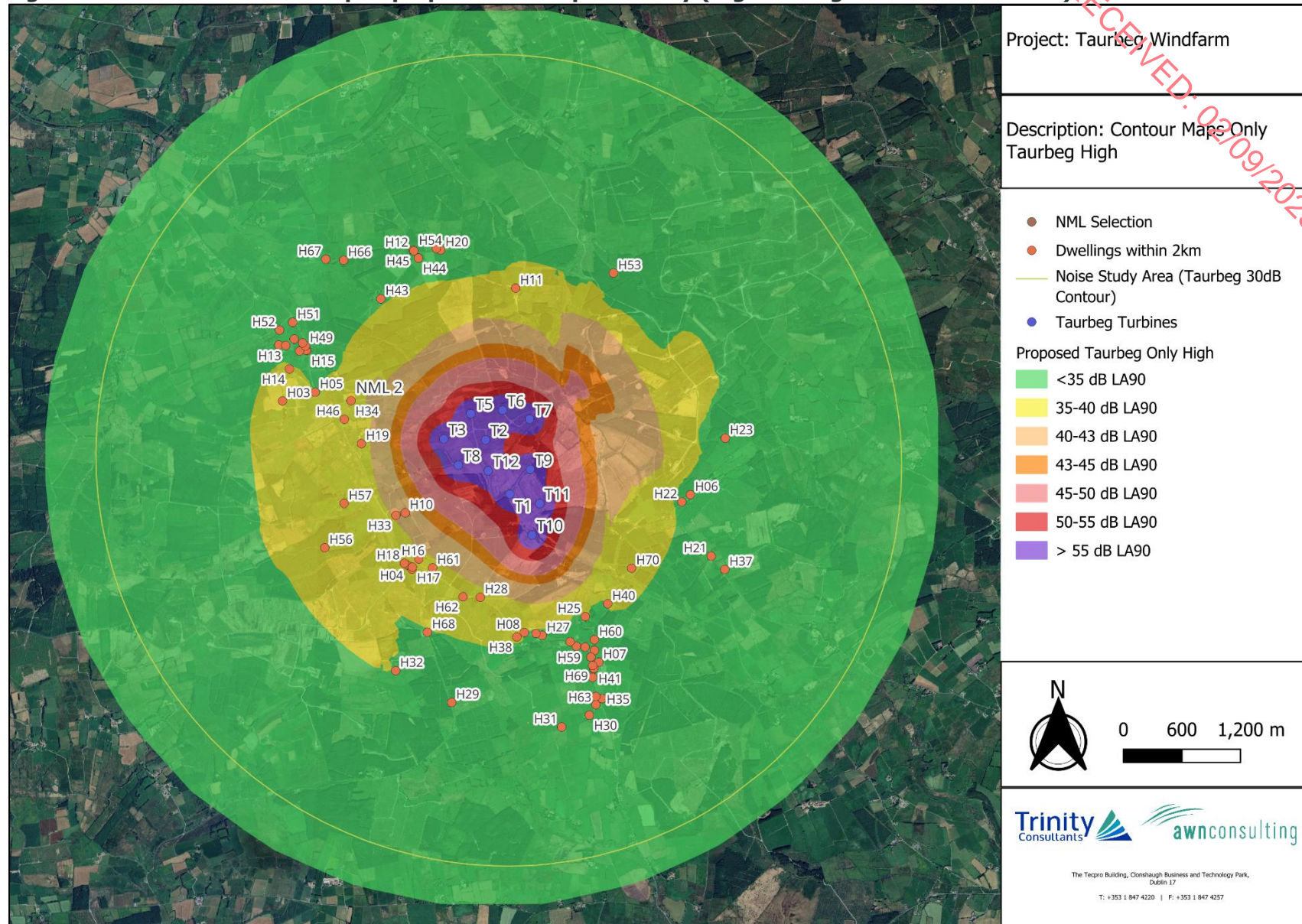


Figure 2 Noise Contour Map of proposed Cumulative Development (Higher Range of Noise Emissions)

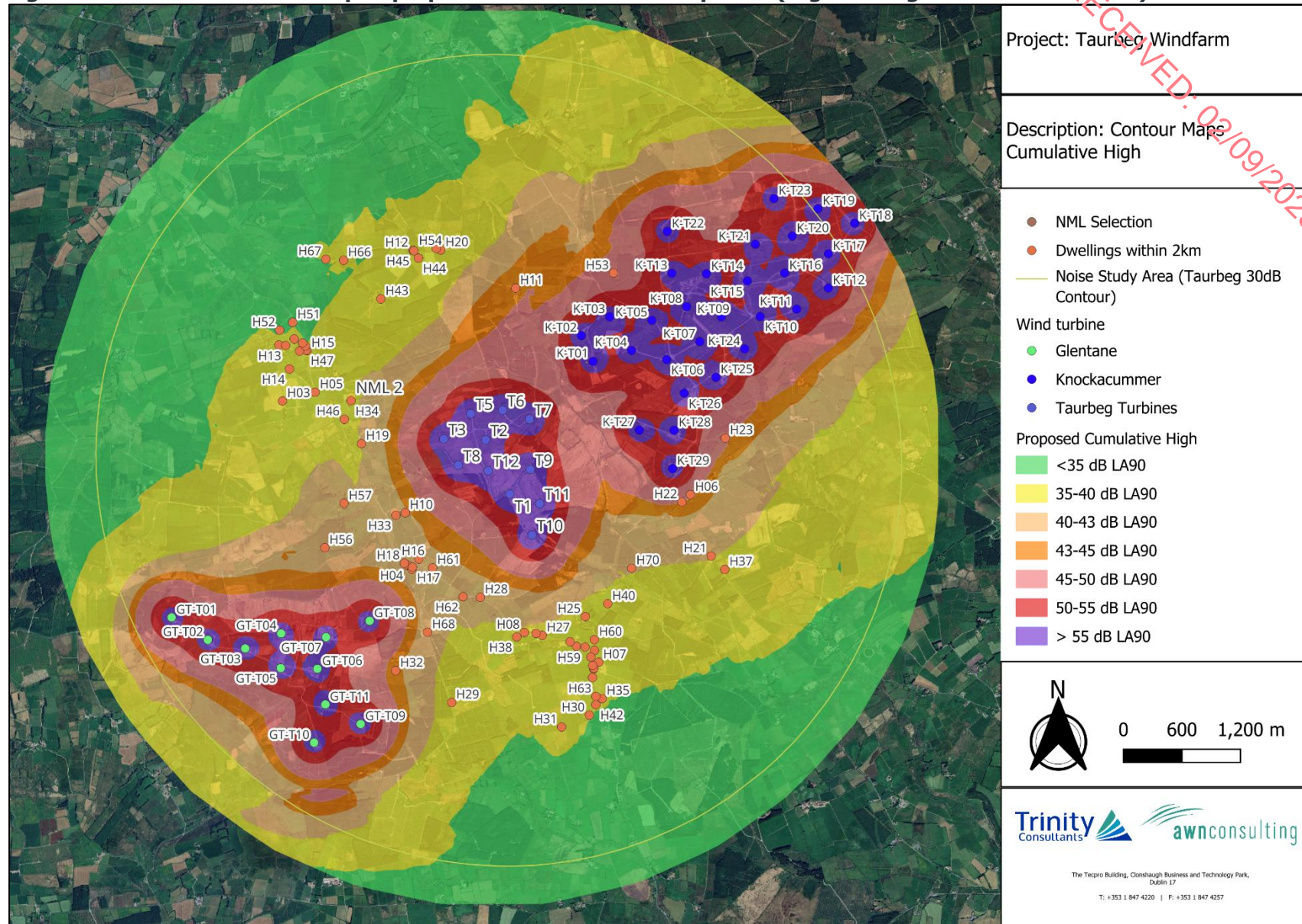
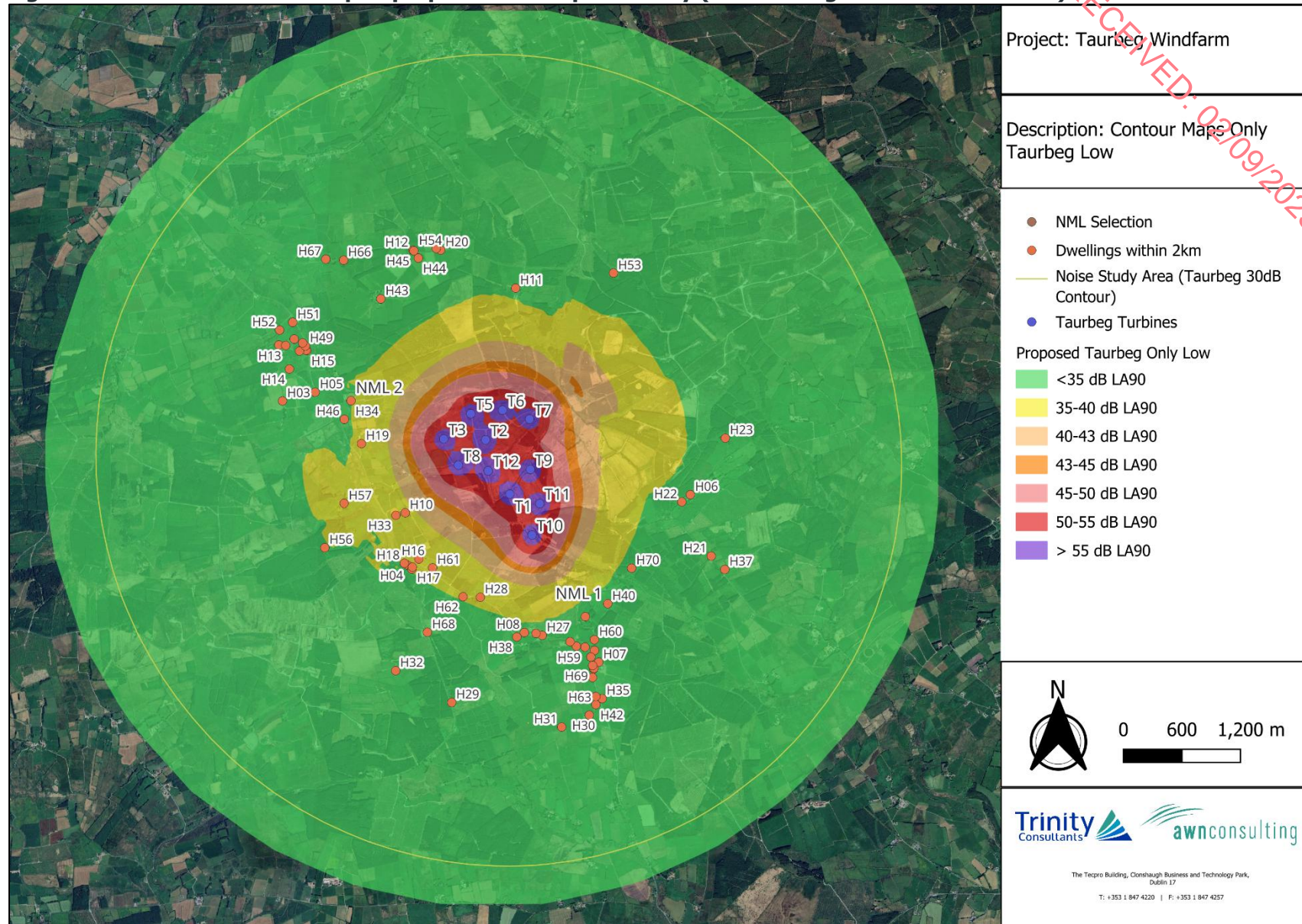


Figure 3 Noise Contour Map of proposed Development only (Lower Range of Noise Emissions)



missions)
<p>: Taubeg Windfarm</p>
<p>ation: Contour Maps</p> <p>ative Low</p>
<p>QML Selection</p>

